

X300 Laser Scanner

3D Laser Scanning
that works, anywhere



X300 *Simple, tough, accurate*

*The right tool for your
daily work*

STONEX X300 is a 3D Scanner designed to deliver effective results every day, on any project.

It's ease of use, reliability, flexibility and reasonable price make it your perfect work companion.



RUGGED DESIGN

The fully sealed case protects your investment making it possible to get the job done where others fail, regardless of dust, humidity, heat or bumps.



EASE OF USE

Push one button and control X300 with your smartphone or tablet. Laser scanning has never been easier.



RETURN ON INVESTMENT

X300 balances the performance you really need in a wide range of applications with a reasonable price.



EXPANDABLE

A complete set of accessories provide flexibility in any environment.



MADE IN ITALY

A clean effective design for your daily work.





STONEX RECONSTRUCTOR

Powerful and usable 3D Software

STONEX RECONSTRUCTOR SOFTWARE will guide you through a complete and clear workflow with expandable modules suited to your needs.


MAIN FEATURES

- LINE UP
- CLOUD TOOLS
- MESH & SHAPES
- INSPECTION TOOL
- PLANARITY/VERTICALITY
- COLOR TOOL
- ORTHO PHOTO
- CAD OUTPUT
- MEASUREMENT


MODULES



Advanced features for BIM, Architecture and Construction.



All the Cloud management tools in one application.




All you need for quarries, cut&fill volumes, excavations, DTM.



Use your own high resolution camera to color the scans.

INTEGRATIONS WITH OTHER SOFTWARE

3DF ZEPHYR



Complete solution for 3D photogrammetry reconstruction data.

Open File Manager

If you are using CAD, crime scene, car crash analysis or other 3rd party software, you can now load the point cloud data collected with X300 directly into your workflow.

X300 TECHNICAL FEATURES

PERFORMANCE

Range	1.6 – 300 m, 100% reflectivity (on white)	
Field of view	Horizontal	360° (full panoramic)
	Vertical	90° (-25° to +65°)
Scan rate	Up to 40000 points/sec	
Laser Beam Divergence	0.37 mrad	
Grid spacing	39 mm x 39 mm @ 100 m	
Angular resolution	1.35' (H) x 1.35' (V) (at max resolution)	
Range accuracy	< 6 mm @ 50 m - (1 sigma) < 40 mm @ 300 m	

SYSTEM

Scanning optics	Vertically rotating mirror, horizontally rotating base	
Laser Class	Class 1M (IEC 60825-1)	
Laser wavelength	905 nm (invisible)	
Dual-axis compensator	Accuracy 0.08°, Range +/- 20°	
Integrated cameras	5 + 5 megapixels	
Resolution	120MB over 360°	
Data storage	Integrated 32Gb memory	
Data transfer	Wi-Fi, USB device, Ethernet	
Scanner control	Dedicated Wi-Fi web interface for smartphone/tablet (Android, iOS and Windows Mobile)	

Scanner

Size (D x W x H)	215 mm x 170 mm x 430 mm
Weight	6.15 kg/12.35 lbs (without battery)

Battery

Size (D x W x H)	42 mm x 165 mm x 120 mm
Weight	0.85 kg / 1.76 lbs

AC Power Supply

Size (D x W x H)	147 mm x 63 mm x 38 mm
Weight	200 g / 0.441 lbs

ELECTRICAL

Power supply	12 V (battery or external power unit)
Power consumption	40 W (on average)
Battery type	Li-ion
Operation	> 3 h

ENVIRONMENTAL

Operating temp.	-10°C to +50°C / 14°F to 122°F
Storage temp.	-25°C to +80°C / -13°F to 176°F
Humidity	Non-condensing
Protection class	IP65

Illustrations, descriptions and technical specifications are not binding and may change.

ACCESSORIES

MONITORING KIT

External Power Supply with Ethernet cable control to operate remotely the scanner in monitoring projects.



GPS KIT

Kit designed to connect the GNSS receiver to the X300 Laser Scanner. The easiest way to georeference your 3D data.

X300 FRAMEWORK

Expand the field of view and scan ceilings and tunnels.



CAMERA KIT

Install a DSLR camera to apply high resolution images to your scans

STONEX AUTHORIZED DEALER

STONEX®

Part of UniStrong

Viale dell'Industria 53 - 20037 Paderno Dugnano (MI) - Italy

Phone +39 02 78619201

www.stonex.it | info@stonex.it